

# A30 Chiverton to Carland Cross TR010026

## 2.8 DE-TRUNKING PLANS

Planning Act 2008

APFP Regulation 5(2)(o)  
Infrastructure Planning (Applications: Prescribed  
Forms and Procedure) Regulations 2009

Volume 2

August 2018



Infrastructure Planning

Planning Act 2008

**The Infrastructure Planning  
(Applications: Prescribed Forms and  
Procedure) Regulations 2009**

**A30 Chiverton to Carland Cross  
Development Consent Order 201[x]**

---

**2.8 DE-TRUNKING PLANS**

---

<b>Regulation Number:</b>	APFP Regulation 5(2)(o)
<b>Planning Inspectorate Scheme Reference</b>	TR010026
<b>Application Document Reference</b>	2.8
<b>Author:</b>	A30 Chiverton to Carland Cross Project Team, Highways England

<b>Version</b>	<b>Date</b>	<b>Status of Version</b>
C01	August 2018	Application Issue

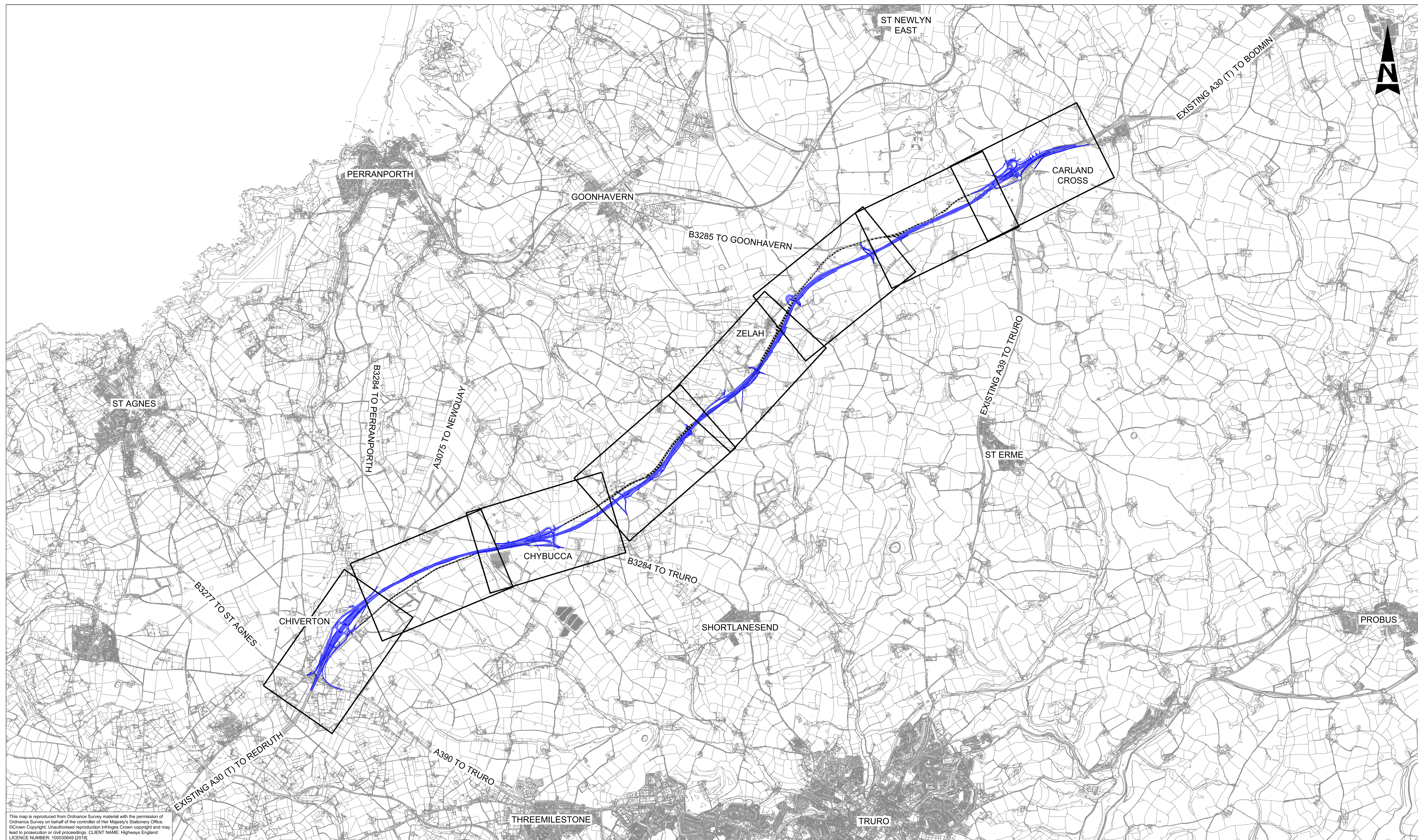


# Contents

1. DETRUNKING PLANS KEY PLAN
2. DETRUNKING PLANS SHEET 1 OF 8
3. DETRUNKING PLANS SHEET 2 OF 8
4. DETRUNKING PLANS SHEET 3 OF 8
5. DETRUNKING PLANS SHEET 4 OF 8
6. DETRUNKING PLANS SHEET 5 OF 8
7. DETRUNKING PLANS SHEET 6 OF 8
8. DETRUNKING PLANS SHEET 7 OF 8
9. DETRUNKING PLANS SHEET 8 OF 8

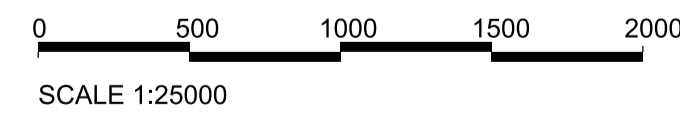
DO NOT SCALE

100  
0 10  
Millimetres

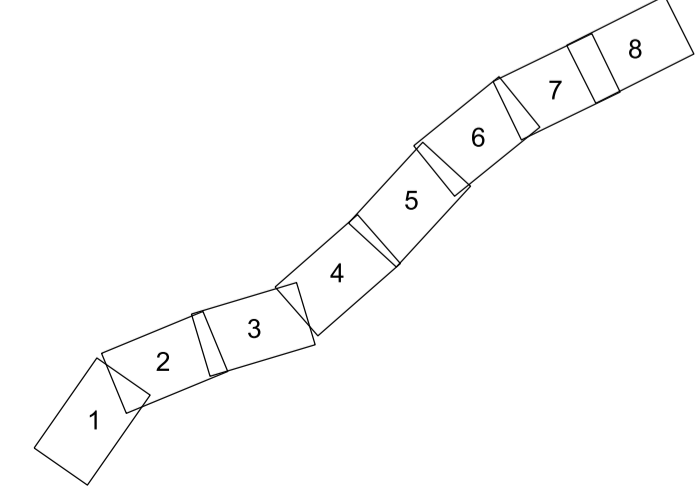


This map is reproduced from Ordnance Survey material with the permission of Ordnance Survey on behalf of the controller of Her Majesty's Stationery Office. © Crown Copyright. Unauthorised reproduction infringes Crown copyright and may lead to prosecution or civil proceedings. CLIENT NAME: Highways England LICENCE NUMBER: 100030649 (2018)

**GENERAL NOTES:**  
 1. ALL DIMENSIONS ARE IN METRES UNLESS NOTED OTHERWISE.  
 2. ONLY WRITTEN DIMENSIONS SHALL BE USED, DO NOT SCALE.  
**LEGEND:**  
 THE SCHEME (SHOWN FOR ILLUSTRATIVE PURPOSES)



**KEY PLAN:**



Rev.	Date	Description	By	Chk'd	App'd	Auth'd
P01	22/08/18	DCO ISSUE	AJ	LP	RC	RC
P02	22/08/18	DCO ISSUE	AJ	LP	RC	SW
C01	22/08/18	DCO ISSUE	AJ	LP	RC	SW

Suitability: A3  
 Drawing Status: STAGE COMPLETED

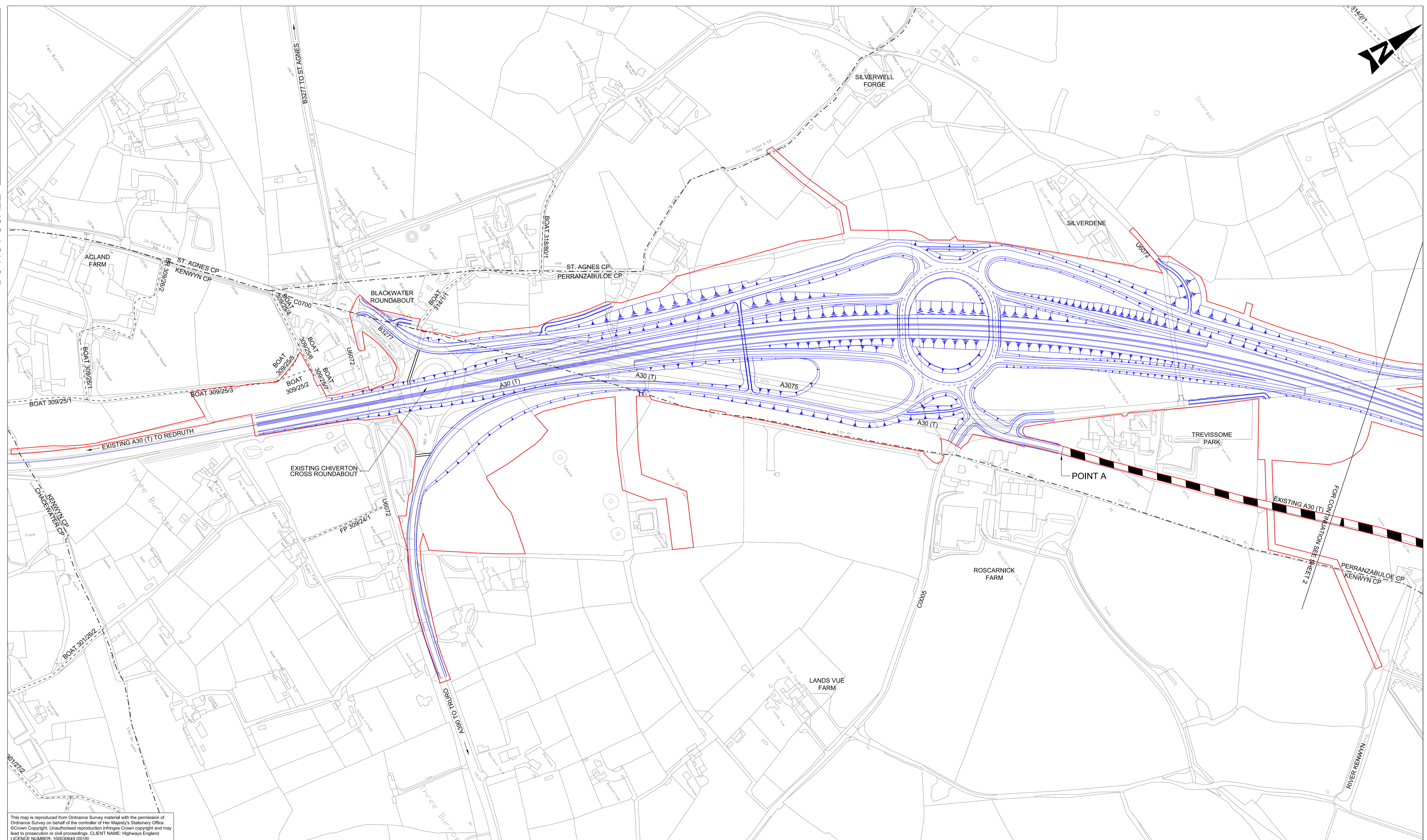


Project Title: A30 CHIVERTON TO CARLAND CROSS					
Drawing Title: DE-TRUNKING PLANS APFP REGULATION 5(2)(O) KEY PLAN					
Scale: N/A	By: AJ	Checked: LP	Approved: RC	Authorised: SW	
Original Size: A1	Date: 22/08/18	Date: 22/08/18	Date: 22/08/18	Date: 22/08/18	Date: 22/08/18
Drawing Number: HA551502 - SW	Originator: ARP	Volume: LSI	Number: -DR - ZL - 000800		Revision: C01
Location	Type	Role	Number		

DO NOT SCALE

Millimetres

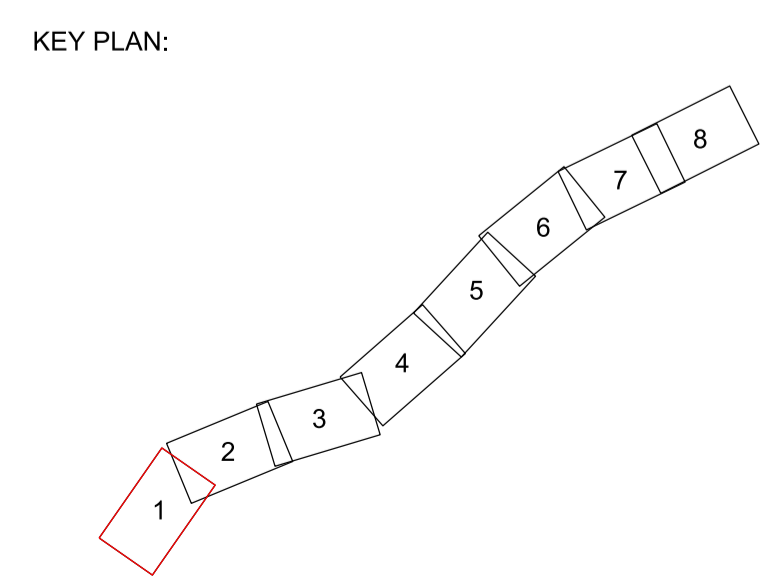
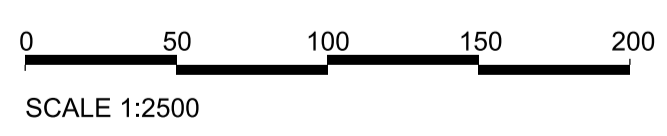
0 10 100



This map is reproduced from Ordnance Survey material with the permission of Ordnance Survey on behalf of the controller of Her Majesty's Stationery Office. © Crown Copyright. Unauthorised reproduction infringes Crown copyright and may lead to prosecution or civil proceedings. CLIENT NAME: Highways England LICENCE NUMBER: 100030649 (2018)

GENERAL NOTES:  
 1. ALL DIMENSIONS ARE IN METRES UNLESS NOTED OTHERWISE.  
 2. ONLY WRITTEN DIMENSIONS SHALL BE USED, DO NOT SCALE.  
 3. THESE PLANS SHOULD BE READ IN CONJUNCTION WITH OTHER PLANS AND APPLICATION DOCUMENTS IN PARTICULAR SCHEDULE 3 OF THE DEVELOPMENT CONSENT ORDER

LEGEND:  
  
 - - - - - HIGHWAY TO BE DE-TRUNKED  
 ———— DEVELOPMENT CONSENT ORDER (DCO) BOUNDARY  
 THE SCHEME (SHOWN FOR ILLUSTRATIVE PURPOSES)  
 - - - - - PARISH BOUNDARY  
 ······ EXISTING PUBLIC RIGHT OF WAY



Rev.	Date	Description	By	Chk'd	App'd	Auth'd
P04	04/07/18	ISSUED FOR COMMENT	RC	RC	RC	RC
P05	02/08/18	FOR SIGN OFF	HJ	SW	MB	—
P06	02/08/18	FOR SIGN OFF	HJ	SW	MB	SW
P07	20/08/18	DCO ISSUE	HJ	LP	RC	—
P08	21/08/18	DCO ISSUE	HJ	LP	RC	—
P09	22/08/18	P09	HJ	LP	RC	SW
C01	22/08/18	DCO ISSUE	HJ	LP	RC	SW
P10	28/08/18	DCO ISSUE	HJ	LP	RC	RC
P11	28/08/18	DCO ISSUE	HJ	LP	RC	SW
C02	28/08/18	DCO ISSUE	HJ	LP	RC	SW

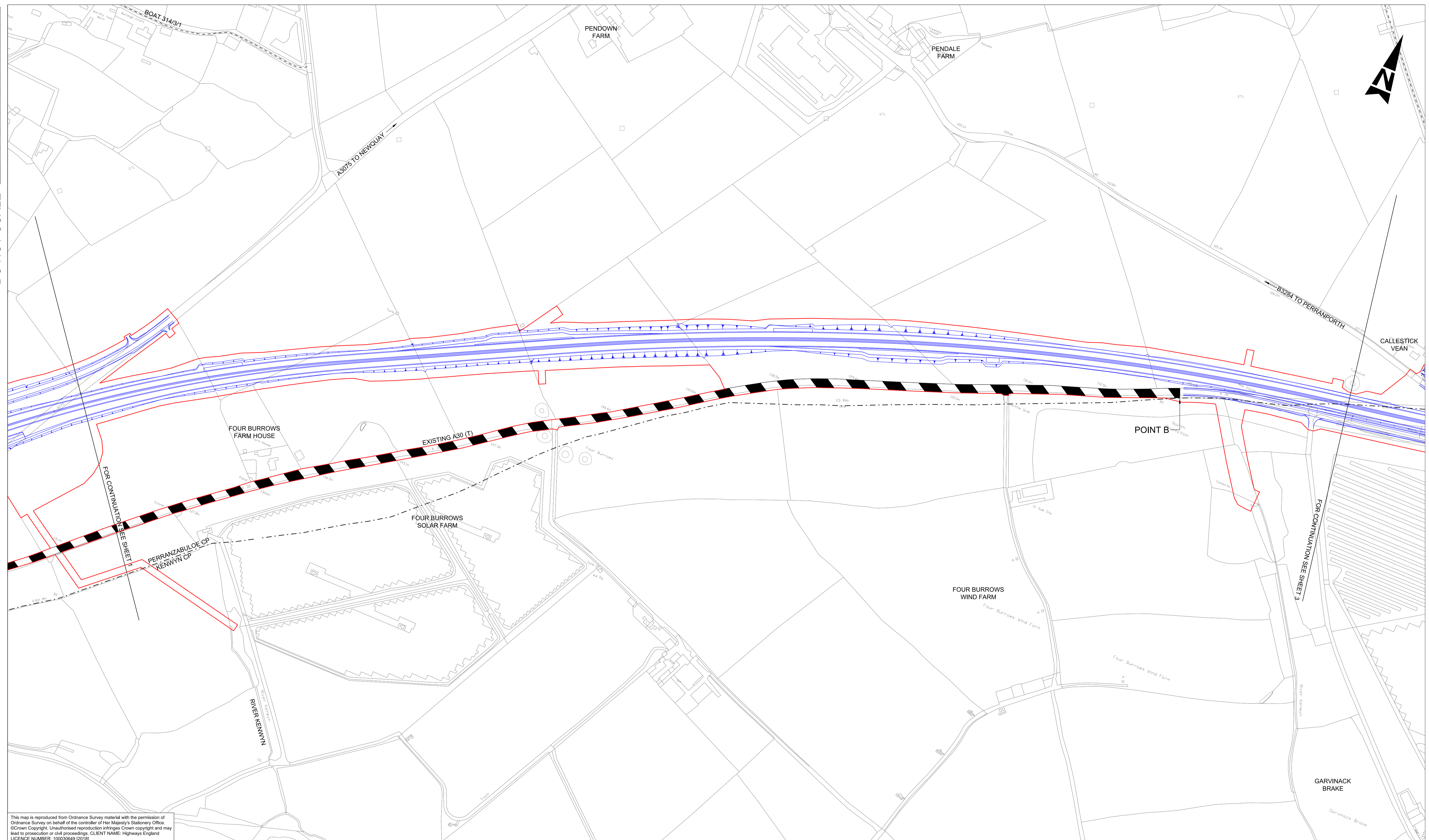
Suitability	A3	Drawing Status	STAGE COMPLETED
Client			

Project Title						A30 CHIVERTON TO CARLAND CROSS					
Drawing Title						DE-TRUNKING PLANS APFP REGULATION 5(2)(O) SHEET 1 OF 8					
Scale	1:2500	By	HJ	Checked	LP	Approved	RC	Authorised	SW		
Original Size	A1	Date	28/08/18	Date	28/08/18	Date	28/08/18	Date	28/08/18		
Drawing Number	HA551502 - SW	Originator	ARP	Volume	LSI	-DR-ZL-000801		Revision	C02		
Location		Type		Role		Number					

DO NOT SCALE

100  
Millimetres

0 10

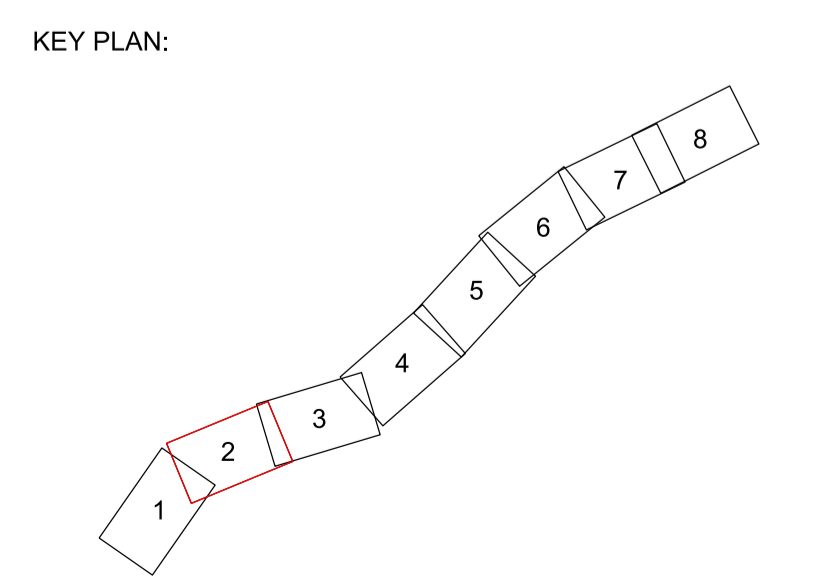
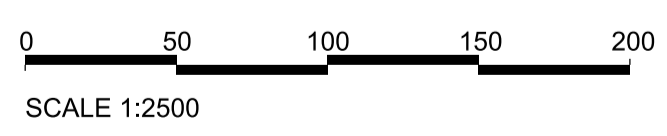


This map is reproduced from Ordnance Survey material with the permission of Ordnance Survey on behalf of the controller of Her Majesty's Stationery Office. © Crown Copyright. Unauthorised reproduction infringes Crown copyright and may lead to prosecution or civil proceedings. CLIENT NAME: Highways England LICENCE NUMBER: 100030649 (2018)

**GENERAL NOTES:**  
 1. ALL DIMENSIONS ARE IN METRES UNLESS NOTED OTHERWISE.  
 2. ONLY WRITTEN DIMENSIONS SHALL BE USED, DO NOT SCALE.  
 3. THESE PLANS SHOULD BE READ IN CONJUNCTION WITH OTHER PLANS AND APPLICATION DOCUMENTS IN PARTICULAR SCHEDULE 3 OF THE DEVELOPMENT CONSENT ORDER

**LEGEND:**  

 HIGHWAY TO BE DE-TRUNKED  
 DEVELOPMENT CONSENT ORDER (DCO) BOUNDARY  
 THE SCHEME (SHOWN FOR ILLUSTRATIVE PURPOSES)  
 PARISH BOUNDARY  
 EXISTING PUBLIC RIGHT OF WAY



Rev.	Date	Description	By	Chk'd	App'd	Auth'd
P04	04/07/18	ISSUED FOR COMMENT	RC	RC	RC	RC
P05	02/08/18	FOR SIGN OFF	HJ	SW	MB	—
P06	02/08/18	FOR SIGN OFF	HJ	SW	MB	SW
P07	20/08/18	DCO ISSUE	HJ	LP	RC	—
P08	21/08/18	DCO ISSUE	HJ	LP	RC	—
P09	22/08/18	P09	HJ	LP	RC	SW
C01	22/08/18	DCO ISSUE	HJ	LP	RC	SW
P10	28/08/18	DCO ISSUE	HJ	LP	RC	RC
P11	28/08/18	DCO ISSUE	HJ	LP	RC	SW
C02	28/08/18	DCO ISSUE	HJ	LP	RC	SW

Suitability	Drawing Status
A3	STAGE COMPLETED

Client	

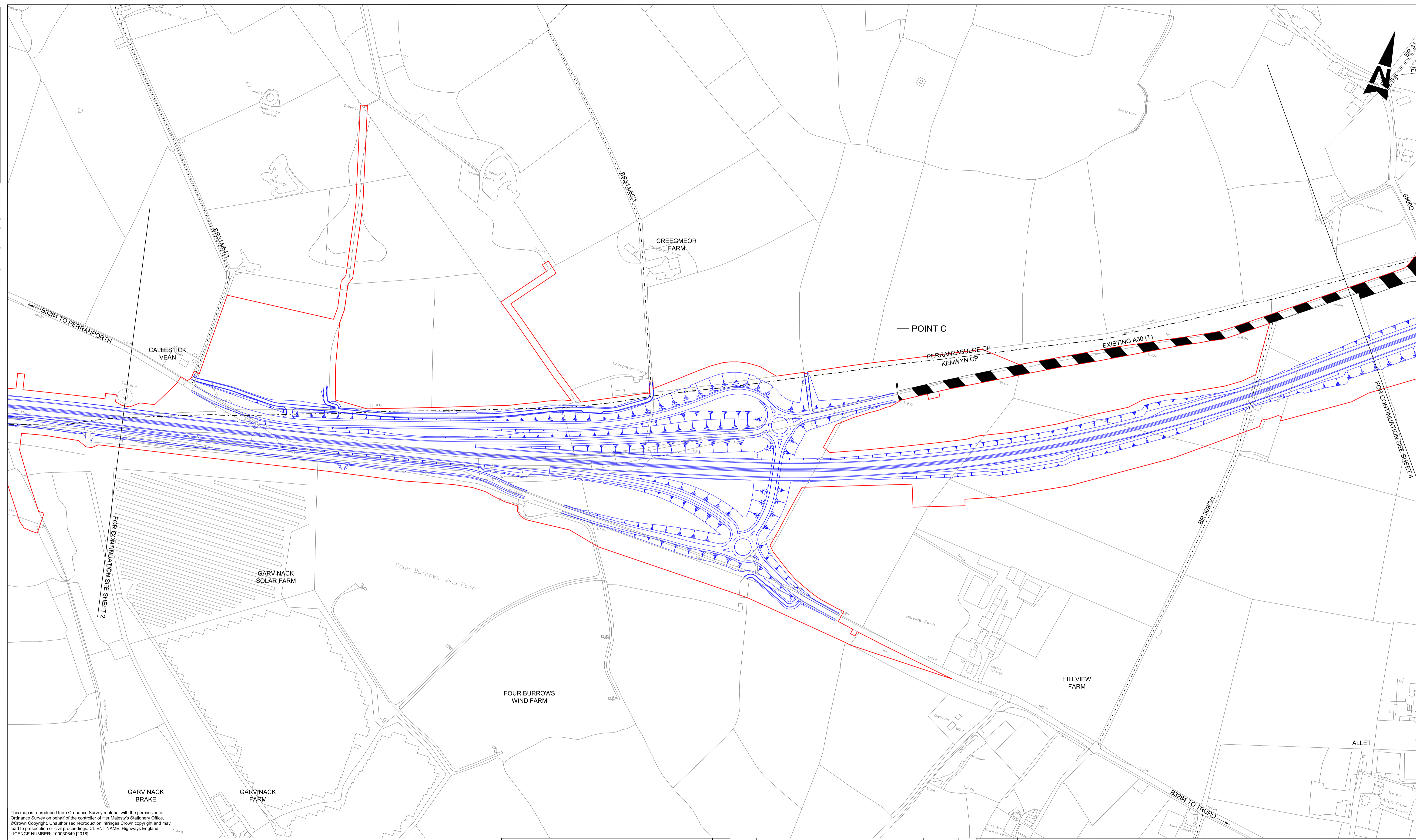
Project Title					
A30 CHIVERTON TO CARLAND CROSS					
Drawing Title					
DE-TRUNKING PLANS APFP REGULATION 5(2)(O) SHEET 2 OF 8					
Scale	By	Checked	Approved	Authorised	
1:2500	HJ	LP	RC	SW	
Original Size	Date	Date	Date	Date	Date
A1	28/08/18	28/08/18	28/08/18	28/08/18	28/08/18
Drawing Number	Originator	Volume	Revision		
HA551502 - SW	ARP	LSI	C02		
Location	Type	Role	Number		
		-DR - ZL	-000802		



DO NOT SCALE

100  
Millimetres

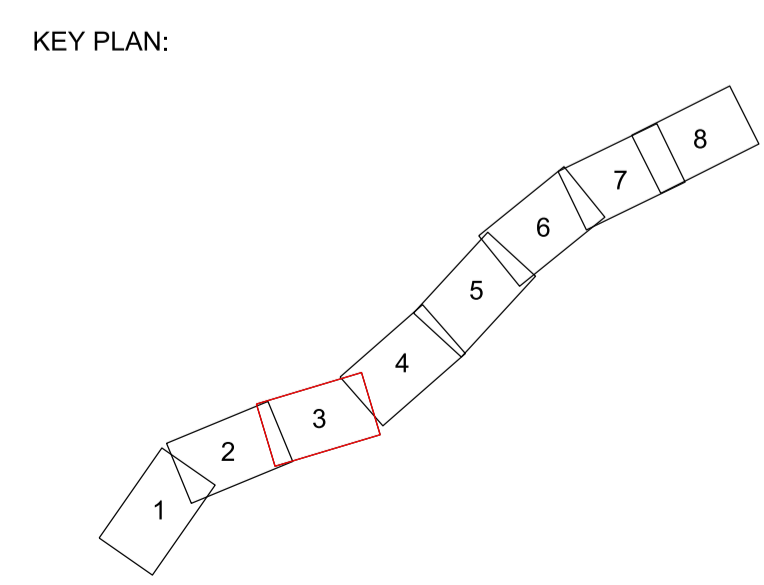
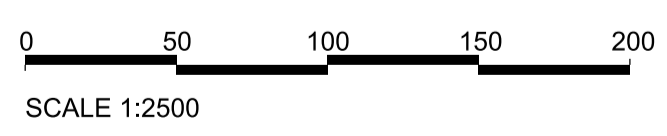
0 10



This map is reproduced from Ordnance Survey material with the permission of Ordnance Survey on behalf of the controller of Her Majesty's Stationery Office. © Crown Copyright. Unauthorised reproduction infringes Crown copyright and may lead to prosecution or civil proceedings. CLIENT NAME: Highways England LICENCE NUMBER: 100030649 (2018)

**GENERAL NOTES:**  
 1. ALL DIMENSIONS ARE IN METRES UNLESS NOTED OTHERWISE.  
 2. ONLY WRITTEN DIMENSIONS SHALL BE USED, DO NOT SCALE.  
 3. THESE PLANS SHOULD BE READ IN CONJUNCTION WITH OTHER PLANS AND APPLICATION DOCUMENTS IN PARTICULAR SCHEDULE 3 OF THE DEVELOPMENT CONSENT ORDER

**LEGEND:**  
  
 HIGHWAY TO BE DE-TRUNKED  
 DEVELOPMENT CONSENT ORDER (DCO) BOUNDARY  
 THE SCHEME (SHOWN FOR ILLUSTRATIVE PURPOSES)  
 PARISH BOUNDARY  
 EXISTING PUBLIC RIGHT OF WAY



Rev.	Date	Description	By	Chk'd	App'd	Auth'd
P04	04/07/18	ISSUED FOR COMMENT	RC	RC	RC	RC
P05	02/08/18	FOR SIGN OFF	HJ	SW	MB	—
P06	02/08/18	FOR SIGN OFF	HJ	SW	MB	SW
P07	20/08/18	DCO ISSUE	HJ	LP	RC	—
P08	21/08/18	DCO ISSUE	HJ	LP	RC	—
P09	22/08/18	P09	HJ	LP	RC	SW
C01	22/08/18	DCO ISSUE	HJ	LP	RC	SW
P10	28/08/18	DCO ISSUE	HJ	LP	RC	RC
P11	28/08/18	DCO ISSUE	HJ	LP	RC	SW
C02	28/08/18	DCO ISSUE	HJ	LP	RC	SW

**Client:** highways england

**Client Logo:** highways england

**Client Logo:** European Union European Regional Development Fund

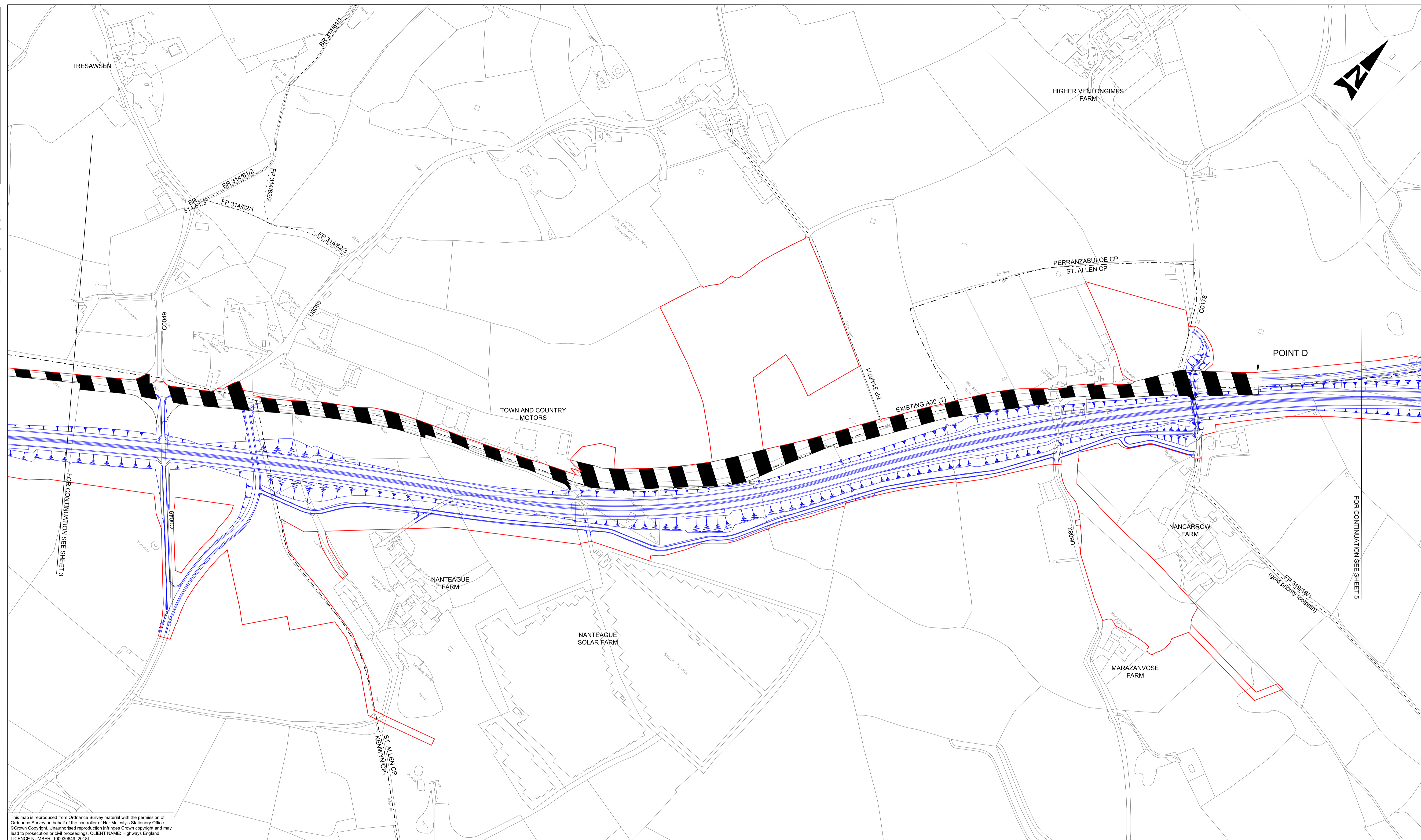
**Client Logo:** European Union European Regional Development Fund

<b>Project Title</b> A30 CHIVERTON TO CARLAND CROSS					
<b>Drawing Title</b> DE-TRUNKING PLANS APFP REGULATION 5(2)(O) SHEET 3 OF 8					
Scale	1:2500	By	HJ	Checked	LP
Original Size	A1	Date	28/08/18	Date	28/08/18
Approved	RC	Authorised	SW		
Drawing Number	HA551502 - SW	Originator	ARP	Volume	LSI
Location	SW	Type	-DR - ZL	Role	-000803
				Number	C02

DO NOT SCALE

Millimetres

0 10 100

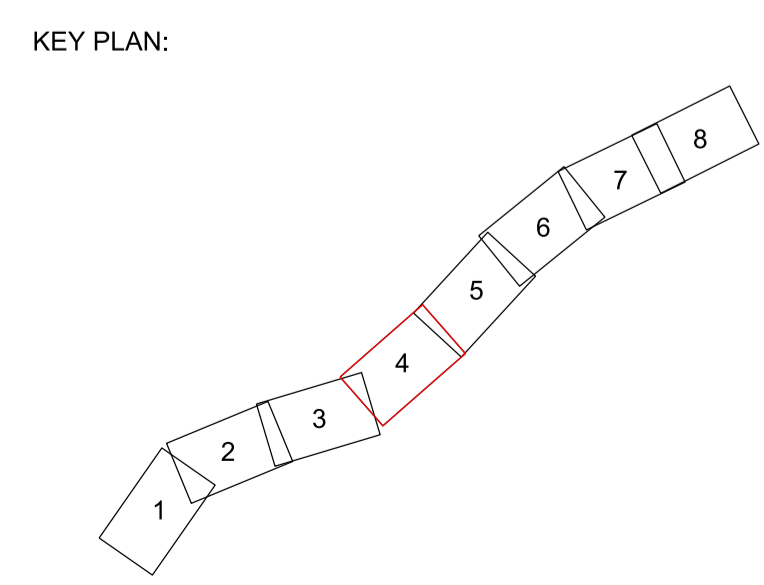
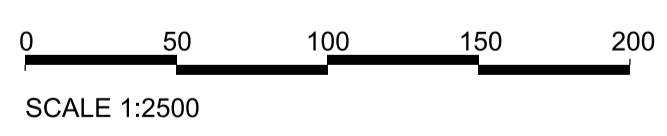


This map is reproduced from Ordnance Survey material with the permission of Ordnance Survey on behalf of the controller of Her Majesty's Stationery Office. © Crown Copyright. Unauthorised reproduction infringes Crown copyright and may lead to prosecution or civil proceedings. CLIENT NAME: Highways England LICENCE NUMBER: 100030649 (2018)

GENERAL NOTES:  
 1. ALL DIMENSIONS ARE IN METRES UNLESS NOTED OTHERWISE.  
 2. ONLY WRITTEN DIMENSIONS SHALL BE USED, DO NOT SCALE.  
 3. THESE PLANS SHOULD BE READ IN CONJUNCTION WITH OTHER PLANS AND APPLICATION DOCUMENTS IN PARTICULAR SCHEDULE 3 OF THE DEVELOPMENT CONSENT ORDER

LEGEND:  

 HIGHWAY TO BE DE-TRUNKED  
 DEVELOPMENT CONSENT ORDER (DCO) BOUNDARY  
 THE SCHEME (SHOWN FOR ILLUSTRATIVE PURPOSES)  
 PARISH BOUNDARY  
 EXISTING PUBLIC RIGHT OF WAY



Rev.	Date	Description	By	Chk'd	App'd	Auth'd
P04	04/07/18	ISSUED FOR COMMENT	RC	RC	RC	RC
P05	02/08/18	FOR SIGN OFF	HJ	SW	MB	—
P06	02/08/18	FOR SIGN OFF	HJ	SW	MB	SW
P07	20/08/18	DCO ISSUE	HJ	LP	RC	—
P08	21/08/18	DCO ISSUE	HJ	LP	RC	—
P09	22/08/18	P09	HJ	LP	RC	SW
C01	22/08/18	DCO ISSUE	HJ	LP	RC	SW
P10	28/08/18	DCO ISSUE	HJ	LP	RC	RC
P11	28/08/18	DCO ISSUE	HJ	LP	RC	SW
C02	28/08/18	DCO ISSUE	HJ	LP	RC	SW

Suitability	A3	Drawing Status	STAGE COMPLETED
Client			

Project Title						A30 CHIVERTON TO CARLAND CROSS					
Drawing Title						DE-TRUNKING PLANS APFP REGULATION 5(2)(O) SHEET 4 OF 8					
Scale	1:2500	By	HJ	Checked	LP	Approved	RC	Authorised	SW		
Original Size	A1	Date	28/08/18	Date	28/08/18	Date	28/08/18	Date	28/08/18		
Drawing Number	HA551502 - SW	Originator	ARP	Volume	LSI	-DR - ZL - 000804		Revision	C02		
Location		Type		Role		Number					

DO NOT SCALE

100  
Millimetres

0 10

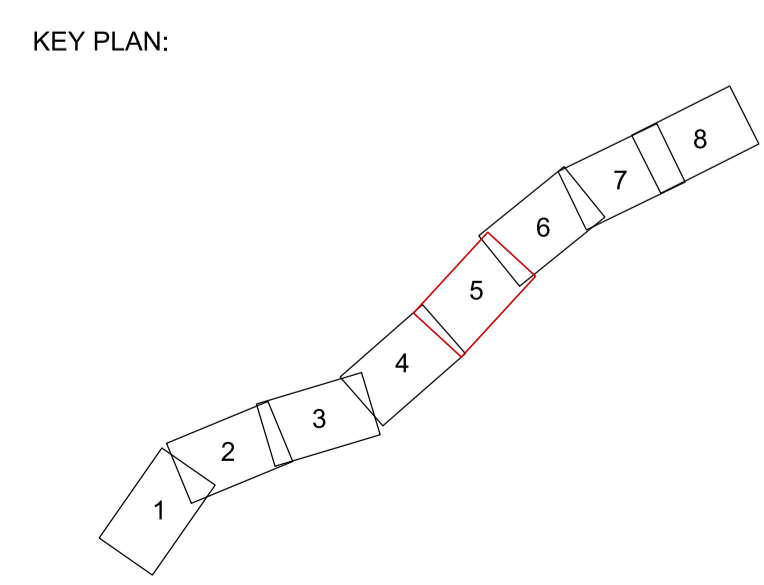
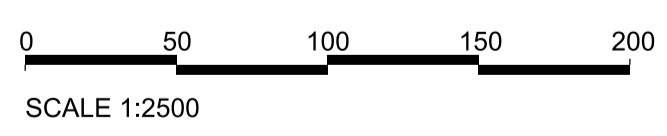


This map is reproduced from Ordnance Survey material with the permission of Ordnance Survey on behalf of the controller of Her Majesty's Stationery Office. © Crown Copyright. Unauthorised reproduction infringes Crown copyright and may lead to prosecution or civil proceedings. CLIENT NAME: Highways England LICENCE NUMBER: 100030649 (2018)

GENERAL NOTES:  
 1. ALL DIMENSIONS ARE IN METRES UNLESS NOTED OTHERWISE.  
 2. ONLY WRITTEN DIMENSIONS SHALL BE USED, DO NOT SCALE.  
 3. THESE PLANS SHOULD BE READ IN CONJUNCTION WITH OTHER PLANS AND APPLICATION DOCUMENTS IN PARTICULAR SCHEDULE 3 OF THE DEVELOPMENT CONSENT ORDER

LEGEND:  

 HIGHWAY TO BE DE-TRUNKED  
 DEVELOPMENT CONSENT ORDER (DCO) BOUNDARY  
 THE SCHEME (SHOWN FOR ILLUSTRATIVE PURPOSES)  
 PARISH BOUNDARY  
 EXISTING PUBLIC RIGHT OF WAY



Rev.	Date	Description	By	Chk'd	App'd	Auth'd
P04	04/07/18	ISSUED FOR COMMENT	RC	RC	RC	RC
P05	02/08/18	FOR SIGN OFF	HJ	SW	MB	—
P06	02/08/18	FOR SIGN OFF	HJ	SW	MB	SW
P07	20/08/18	DCO ISSUE	HJ	LP	RC	—
P08	21/08/18	DCO ISSUE	HJ	LP	RC	—
P09	22/08/18	P09	HJ	LP	RC	SW
C01	22/08/18	DCO ISSUE	HJ	LP	RC	SW
P10	28/08/18	DCO ISSUE	HJ	LP	RC	RC
P11	28/08/18	DCO ISSUE	HJ	LP	RC	SW
C02	28/08/18	DCO ISSUE	HJ	LP	RC	SW

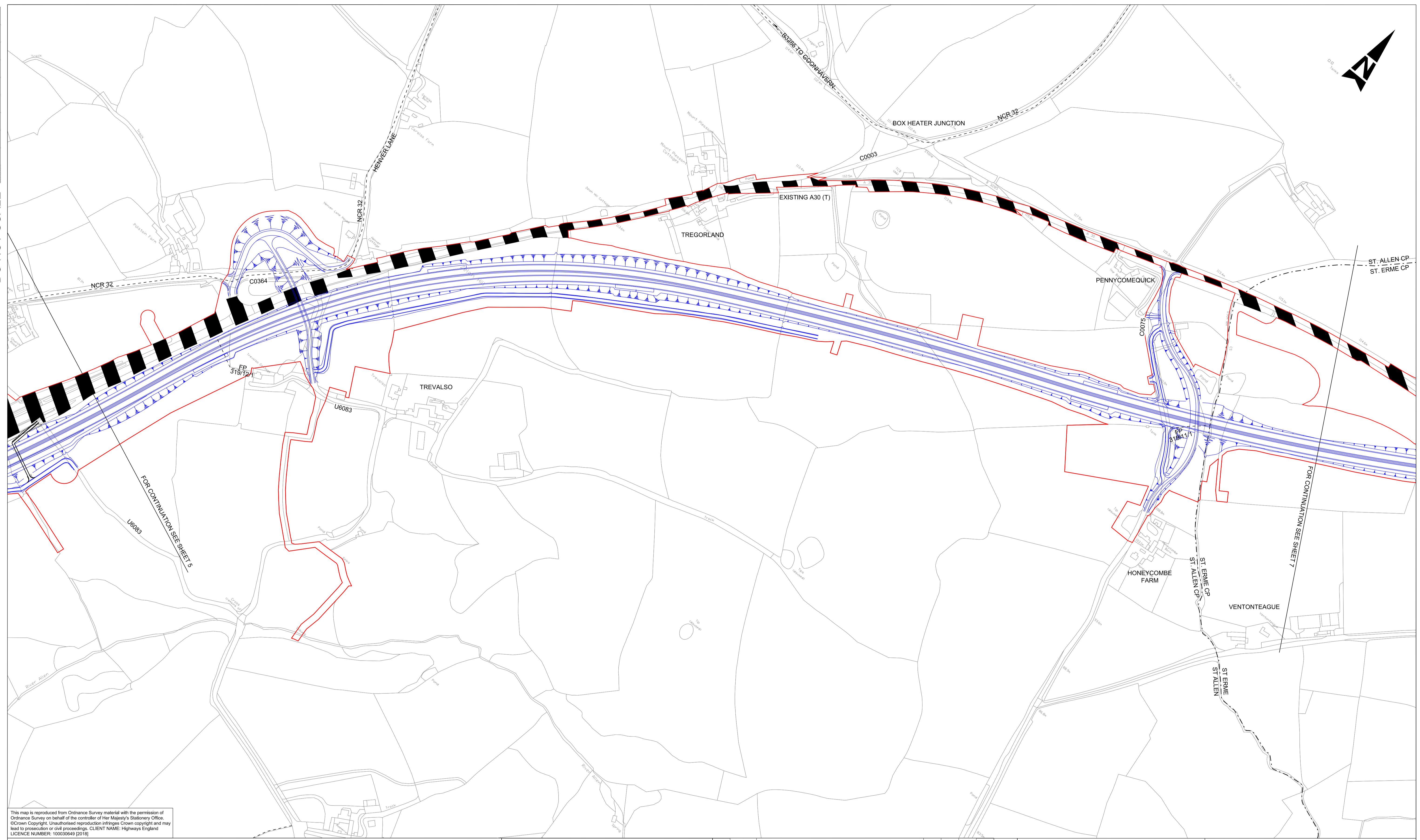
Suitability	A3	Drawing Status	STAGE COMPLETED
Client			

Project Title						A30 CHIVERTON TO CARLAND CROSS					
Drawing Title						DE-TRUNKING PLANS APFP REGULATION 5(2)(O) SHEET 5 OF 8					
Scale	1:2500	By	HJ	Checked	LP	Approved	RC	Authorised	SW		
Original Size	A1	Date	28/08/18	Date	28/08/18	Date	28/08/18	Date	28/08/18		
Drawing Number	HE PIN HA551502 - SW	Originator	ARP	Volume	LSI	-DR - ZL -000805		Revision	C02		
Location		Type		Role		Number					

DO NOT SCALE

100  
Millimetres

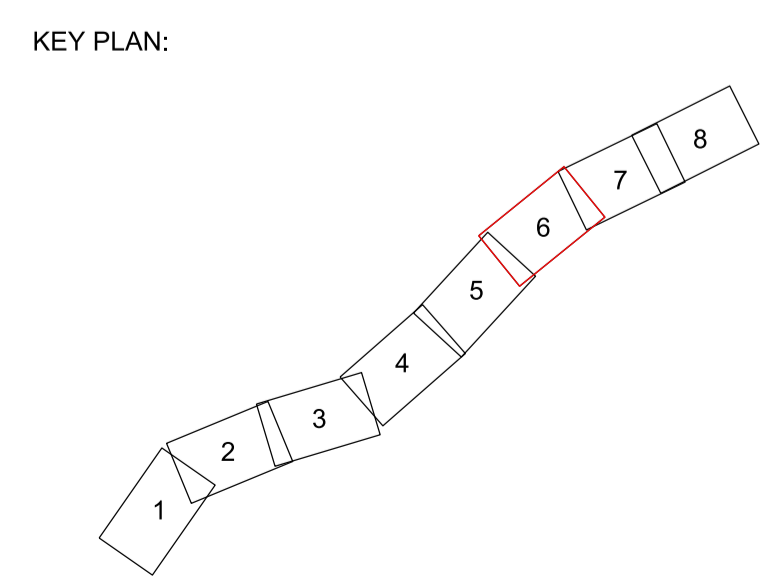
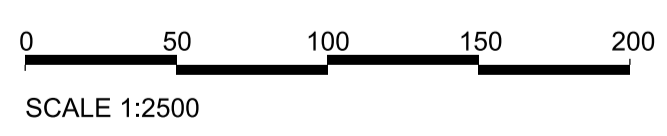
0 10



This map is reproduced from Ordnance Survey material with the permission of Ordnance Survey on behalf of the controller of Her Majesty's Stationery Office. © Crown Copyright. Unauthorised reproduction infringes Crown copyright and may lead to prosecution or civil proceedings. CLIENT NAME: Highways England LICENCE NUMBER: 100030649 (2018)

- GENERAL NOTES:
1. ALL DIMENSIONS ARE IN METRES UNLESS NOTED OTHERWISE.
  2. ONLY WRITTEN DIMENSIONS SHALL BE USED, DO NOT SCALE.
  3. THESE PLANS SHOULD BE READ IN CONJUNCTION WITH OTHER PLANS AND APPLICATION DOCUMENTS IN PARTICULAR SCHEDULE 3 OF THE DEVELOPMENT CONSENT ORDER

- LEGEND:
- HIGHWAY TO BE DE-TRUNKED
  - DEVELOPMENT CONSENT ORDER (DCO) BOUNDARY
  - THE SCHEME (SHOWN FOR ILLUSTRATIVE PURPOSES)
  - PARISH BOUNDARY
  - EXISTING PUBLIC RIGHT OF WAY



Rev.	Date	Description	By	Chk'd	App'd	Auth'd
P04	04/07/18	ISSUED FOR COMMENT	RC	RC	RC	RC
P05	02/08/18	FOR SIGN OFF	HJ	SW	MB	—
P06	02/08/18	FOR SIGN OFF	HJ	SW	MB	SW
P07	20/08/18	DCO ISSUE	HJ	LP	RC	—
P08	21/08/18	DCO ISSUE	HJ	LP	RC	—
P09	22/08/18	P09	HJ	LP	RC	SW
C01	22/08/18	DCO ISSUE	HJ	LP	RC	SW
P10	28/08/18	DCO ISSUE	HJ	LP	RC	RC
P11	28/08/18	DCO ISSUE	HJ	LP	RC	SW
C02	28/08/18	DCO ISSUE	HJ	LP	RC	SW

Suitability **A3** Drawing Status **STAGE COMPLETED**

Client

Project Title **A30 CHIVERTON TO CARLAND CROSS**

Drawing Title **DE-TRUNKING PLANS  
APFP REGULATION 5(2)(O)  
SHEET 6 OF 8**

Scale	By	Checked	Approved	Authorised
1:2500	HJ	LP	RC	SW
Original Size	Date	Date	Date	Date
A1	28/08/18	28/08/18	28/08/18	28/08/18
Drawing Number	Originator	Volume	Revision	
HA551502 - SW	ARP	LSI	C02	
Location	Type	Role	Number	
	-DR - ZL	-000806		

DO NOT SCALE

Millimetres

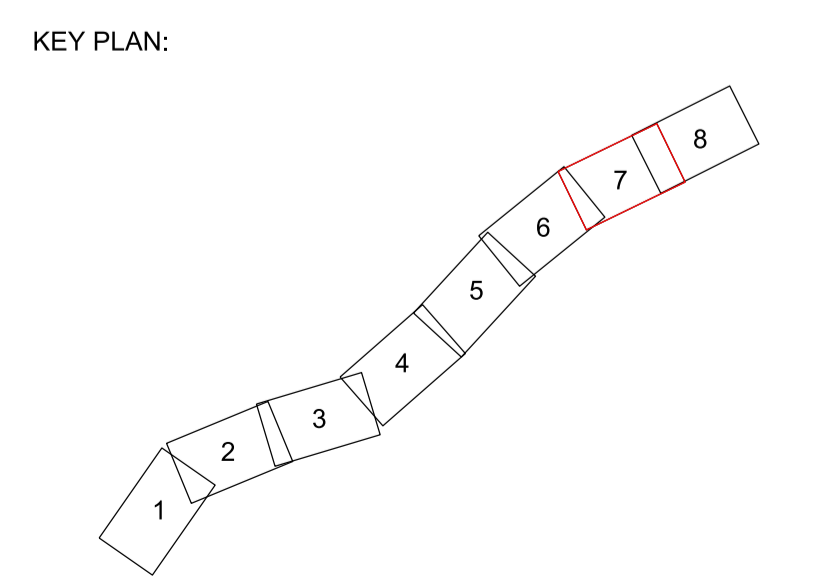
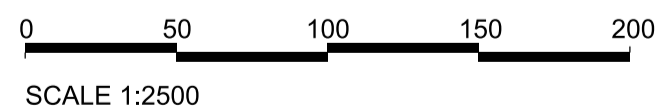
0 10 100



This map is reproduced from Ordnance Survey material with the permission of Ordnance Survey on behalf of the controller of Her Majesty's Stationery Office. © Crown Copyright. Unauthorised reproduction infringes Crown copyright and may lead to prosecution or civil proceedings. CLIENT NAME: Highways England LICENCE NUMBER: 100030649 (2018)

- GENERAL NOTES:
1. ALL DIMENSIONS ARE IN METRES UNLESS NOTED OTHERWISE.
  2. ONLY WRITTEN DIMENSIONS SHALL BE USED. DO NOT SCALE.
  3. THESE PLANS SHOULD BE READ IN CONJUNCTION WITH OTHER PLANS AND APPLICATION DOCUMENTS IN PARTICULAR SCHEDULE 3 OF THE DEVELOPMENT CONSENT ORDER

- LEGEND:
- HIGHWAY TO BE DE-TRUNKED
  - DEVELOPMENT CONSENT ORDER (DCO) BOUNDARY
  - THE SCHEME (SHOWN FOR ILLUSTRATIVE PURPOSES)
  - PARISH BOUNDARY
  - EXISTING PUBLIC RIGHT OF WAY



Rev.	Date	Description	By	Chk'd	App'd	Auth'd
P04	04/07/18	ISSUED FOR COMMENT	RC	RC	RC	RC
P05	02/08/18	FOR SIGN OFF	HJ	SW	MB	—
P06	02/08/18	FOR SIGN OFF	HJ	SW	MB	SW
P07	20/08/18	DCO ISSUE	HJ	LP	RC	—
P08	21/08/18	DCO ISSUE	HJ	LP	RC	—
P09	22/08/18	P09	HJ	LP	RC	SW
C01	22/08/18	DCO ISSUE	HJ	LP	RC	SW
P10	28/08/18	DCO ISSUE	HJ	LP	RC	RC
P11	28/08/18	DCO ISSUE	HJ	LP	RC	SW
C02	28/08/18	DCO ISSUE	HJ	LP	RC	SW

Suitability	A3	Drawing Status	STAGE COMPLETED
Client			

Project Title						A30 CHIVERTON TO CARLAND CROSS					
Drawing Title						DE-TRUNKING PLANS APPFP REGULATION 5(2)(O) SHEET 7 OF 8					
Scale	1:2500	By	HJ	Checked	LP	Approved	RC	Authorised	SW		
Original Size	A1	Date	28/08/18	Date	28/08/18	Date	28/08/18	Date	28/08/18		
Drawing Number	HA551502 - SW	Originator	ARP	Volume	LSI	-DR - ZL -000807		C02			
Location		Type		Role		Number					

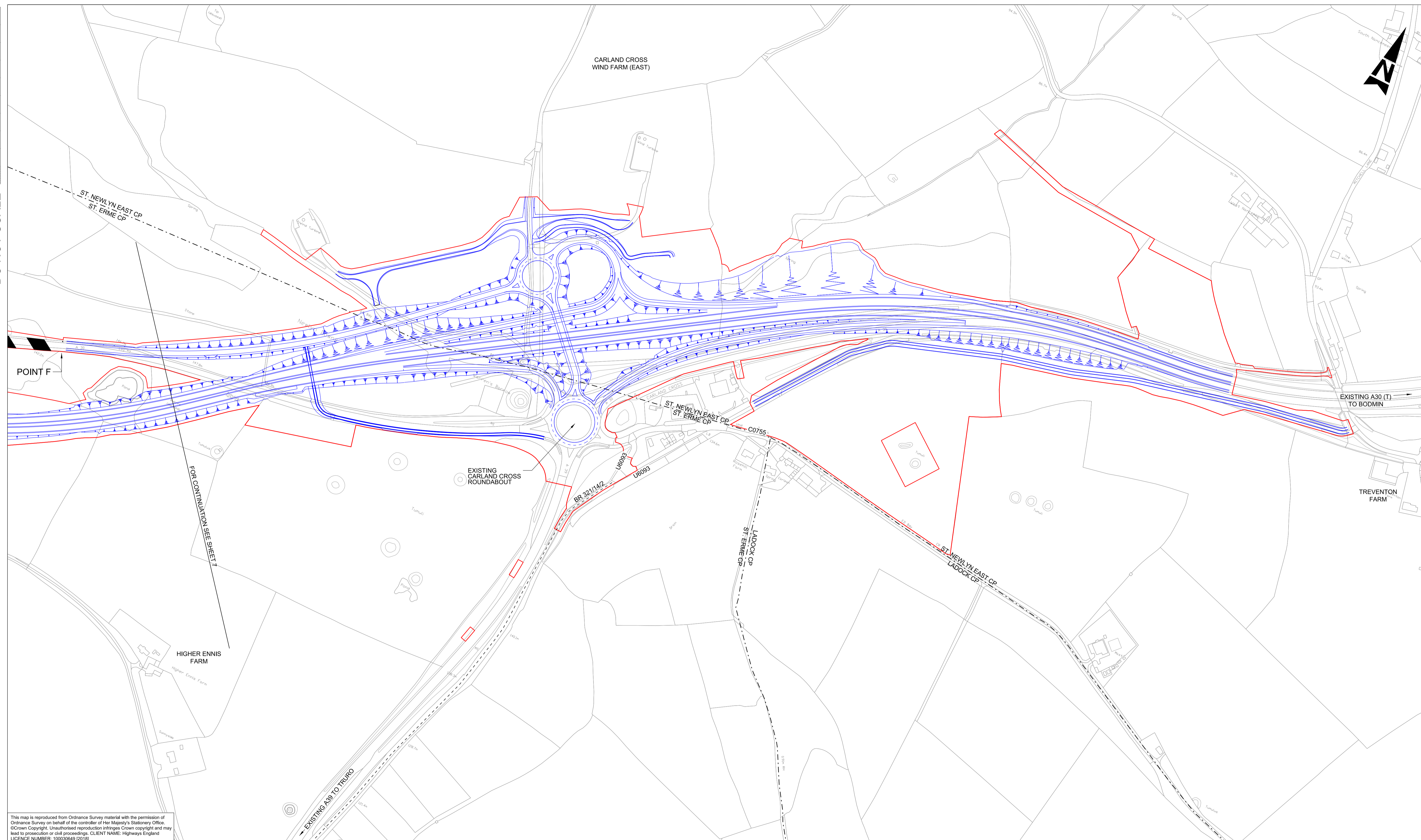


DO NOT SCALE

Millimetres

0 10

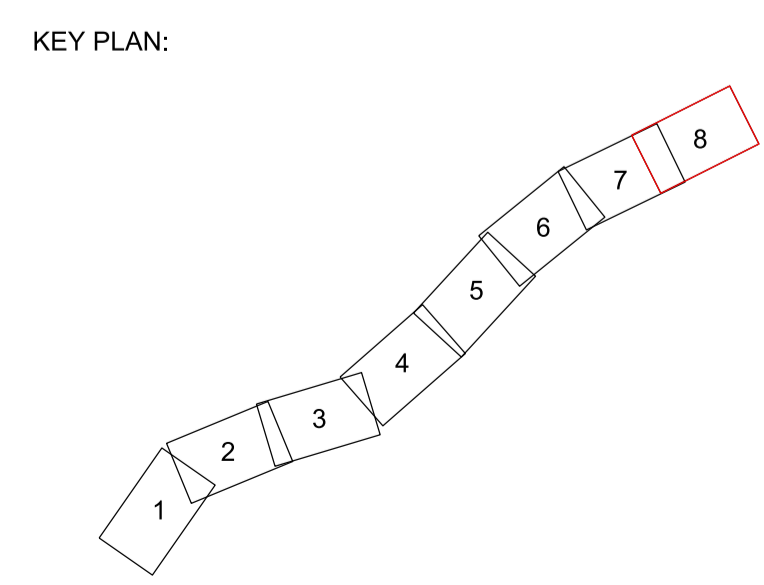
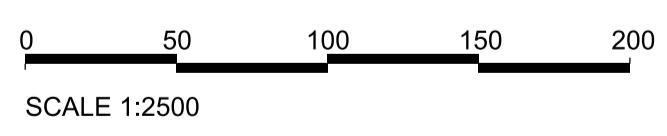
100



This map is reproduced from Ordnance Survey material with the permission of Ordnance Survey on behalf of the controller of Her Majesty's Stationery Office. © Crown Copyright. Unauthorised reproduction infringes Crown copyright and may lead to prosecution or civil proceedings. CLIENT NAME: Highways England LICENCE NUMBER: 100030649 (2018)

- GENERAL NOTES:
1. ALL DIMENSIONS ARE IN METRES UNLESS NOTED OTHERWISE.
  2. ONLY WRITTEN DIMENSIONS SHALL BE USED, DO NOT SCALE.
  3. THESE PLANS SHOULD BE READ IN CONJUNCTION WITH OTHER PLANS AND APPLICATION DOCUMENTS IN PARTICULAR SCHEDULE 3 OF THE DEVELOPMENT CONSENT ORDER

- LEGEND:
- HIGHWAY TO BE DE-TRUNKED
  - DEVELOPMENT CONSENT ORDER (DCO) BOUNDARY
  - THE SCHEME (SHOWN FOR ILLUSTRATIVE PURPOSES)
  - PARISH BOUNDARY
  - EXISTING PUBLIC RIGHT OF WAY



Rev.	Date	Description	By	Chk'd	App'd	Auth'd
P04	04/07/18	ISSUED FOR COMMENT	RC	RC	RC	RC
P05	02/08/18	FOR SIGN OFF	HJ	SW	MB	—
P06	02/08/18	FOR SIGN OFF	HJ	SW	MB	SW
P07	20/08/18	DCO ISSUE	HJ	LP	RC	—
P08	21/08/18	DCO ISSUE	HJ	LP	RC	—
P09	22/08/18	P09	HJ	LP	RC	SW
C01	22/08/18	DCO ISSUE	HJ	LP	RC	SW
P10	28/08/18	DCO ISSUE	HJ	LP	RC	RC
P11	28/08/18	DCO ISSUE	HJ	LP	RC	SW
C02	28/08/18	DCO ISSUE	HJ	LP	RC	SW

Suitability **A3** Drawing Status **STAGE COMPLETED**



Project Title **A30 CHIVERTON TO CARLAND CROSS**

Drawing Title **DE-TRUNKING PLANS  
APFP REGULATION 5(2)(O)  
SHEET 8 OF 8**

Scale	By	Checked	Approved	Authorised
1:2500	HJ	LP	RC	SW
Original Size	Date	Date	Date	Date
A1	28/08/18	28/08/18	28/08/18	28/08/18
Drawing Number	Originator	Volume	Revision	
HA551502 - SW	ARP	LSI	C02	
Location	Type	Role	Number	
	-DR	ZL	-000808	

If you need help accessing this or any other Highways England information, please call **0300 123 5000** and we will help you.

